





Eynsham Historic Centre

-  Conservation area
-  Listed building
-  Free Car Park
-  Public Toilet



Ordnance Survey © Crown copyright 1998.
All rights reserved. Licence number WL11021

www.eynsham-pc.gov.uk

© Northmoor Productions



37 The White Hart Public House and attached garage (part of no.33)



41 Gables Cottage, Function Rooms, Workshops and Malthouse



40 The Gables and attached outbuildings and barn



22 Baptist Church



31 The Vicarage and attached outbuilding, wall, railings and gateway



62 St Leonard's Church



17 The Shrubbery



49 The Elms



55 Highcroft House



EYNESHAM LISTED BUILDINGS
as registered with West Oxfordshire District Council 2006

The parish of Eynsham has around 92 buildings of special architectural or historic interest. This list of Grade II structures is ordered AZ by STREET and highlights mark the 9 "principal buildings and other local buildings of note". Images & further details at Eynsham Online. Grade II buildings are "key elements in the historic character of the settlements and landscape". They "range from grand houses to simple cottages, farm buildings to ... telephone boxes". The 'listing' process is the responsibility of English Heritage. A copy of West Oxfordshire's list is available for inspection in the District Council Planning Department.

- | | | |
|----|----------------------------|---|
| 1 | Abbey Street West side | Nos 2 Abbeystones and 2A [The Olde Granary] |
| 2 | Abbey Street West side | 2 Bee Cottage, 4 The Mill House, 6 The Cottage, 8 Vine Cottage |
| 3 | Abbey Street West side | Barn approx 25m S of Abbey Farmhouse |
| 4 | Acre End Street North side | Nos 66 Janty's Stores and 68 |
| 5 | Acre End Street North side | No. 70 [Little Acre] |
| 6 | Acre End Street North side | No. 92 |
| 7 | Acre End Street South side | 11A The Retreat, 13/15 and 17 |
| 6 | Acre End Street South side | The Swan Inn |
| 9 | Acre End Street South side | No.25 Stone Acre and 27 [formerly] The Laurels |
| 10 | Acre End Street South side | No.29 Murray House |
| 11 | Acre End Street South side | No.31 The Grange, attached rear walls, [formerly]The Wooden Spoon and nos 33 and 35 [formerly]The Country Gallery and outbuilding |
| 12 | Acre End Street South side | No.37 Blankstones Farmhouse and attached outhouse and wall |
| 13 | Acre End Street South side | Barn approx. 50m. W of no.37 Blankstones Farmhouse |
| 14 | Church Street | The Large Thatched Cottage and the Small Thatched Cottage |
| 15 | High Street North side | No.31 the Old Brew House, nos.27, 29 and Evenlode DIY |
| 16 | High Street North side | Llandaff |
| 17 | High Street South side | No.26 the Shrubbery |
| 18 | High Street South side | No.10 [adjoining Red Lion Inn] |
| 19 | High Street South side | No. 8 |
| 20 | High Street South side | No. 6 |
| 21 | Lombard Street west side | No. 2 The Jolly Sportsman Public House and attached outbuildings |
| 22 | Lombard Street west side | Baptist Church |
| 23 | Mill Street East side | No.38 Redthorn House |
| 24 | Mill Street East side | No.36 Wintles Farmhouse and Brooks Cottage |
| 25 | Mill Street East side | No.12 Myrtle House and attached outbuilding |
| 26 | Mill Street East side | No. 8 Rowan Cottage |
| 27 | Mill Street East side | No. 4 The Wicket Gate, No. 6 [formerly] Getset and attached stables |
| 28 | Mill Street East side | No. 2 The White House |
| 29 | Mill Street West side | No.35 |
| 30 | Mill Street West side | No.25 Home Farmhouse and 21 [barn] |
| 31 | Mill Street West side | Nos 13 & 15 the Vicarage and attached outbuilding, wall, railings and gateway |
| 32 | Mill Street West side | No. 5 The Hermitage |
| 33 | Mill Street West side | No. 3 |

- | | | |
|----|---------------------------|---|
| 34 | Mill Street West side | No. 1 [formerly] Greenleigh Butchers |
| 35 | Newland Street North side | No.47 The Newlands Public House |
| 36 | Newland Street North side | No.37 Newland House |
| 37 | Newland Street North side | No.31 The White Hart Public House and attached garage (part of no.33) |
| 38 | Newland Street North side | No.15 |
| 39 | Newland Street North side | No. 1 [formerly] Oxford County Saddlery |
| 40 | Newland Street South side | The Gables and attached outbuildings and barn |
| 41 | Newland Street South side | No.34 Gables Cottage, [former] Cygnet Restaurant, Craft Workshops and Malthouse |
| 42 | Newland Street South side | No.26 Cherwell Lodge |
| 43 | Newland Street South side | Nos 22 and 24 |
| 44 | Newland Street South side | No.18 Pimms Cottage and 20 |
| 45 | Newland Street South side | No.16 Coulters |
| 46 | Newland Street South side | Nos 12 and 14 |
| 47 | Newland Street South side | Nos 4 and 6 |
| 48 | Newland Street South side | No. 2 The Haven |
| 49 | Oxford Road North side | The Elms |
| 50 | Oxford Road North side | Nos 1 and 3 Lord's Row |
| 51 | Queen Street East side | No.22 Redfern Cottage |
| 52 | Queen Street East side | Nos 18 and 20 |
| 53 | Queen Street East side | No.2 Lord's Farmhouse and attached barn, wall and stable |
| 54 | Queen Street West side | No.45 Cobden |
| 55 | Tanners Lane North side | Highcroft House |
| 56 | Thames Street North Side | No. 1 Maltshovel House and attached outbuilding |
| 57 | The Square | K6 Telephone kiosk by the Bartholomew Room |
| 58 | The Square North side | Bartholomew Room |
| 59 | The Square North side | Base of Market Cross approx 2m. S of Bartholomew Room |
| 60 | The Square East side | Cornerstones [adj Red Lion] |
| 61 | The Square East side | The Red Lion Hotel |
| 62 | The Square South side | St Leonard's Church Grade II* |
| 63 | The Square South side | House approx. 5m. W of St Leonard's Church |
| 64 | The Square West side | Nos.1 Trimdon and 2 |
| 65 | Witney Road East side | Bartholomew School |
| 66 | St Leonard's churchyard | 12 chest tombs and 3 headstones |

OUTSIDE MAP

- | | |
|------------------------|--|
| Barnard Gate | South Lodge, approx 1800m SSE of Eynsham Hall |
| Barnard Gate | Gates, gate piers and attached wall approx. 5m. S of South Lodge |
| Chilbridge Road | Chil Bridge |
| City Farm | City Farmhouse |
| City Farm | Barn and attached outbuildings approx 50m. N of farmhouse |
| City Farm | Outbuilding approx 30m. NNE of farmhouse |
| City Farm | Outbuilding and attached wall approx. 20m. NNW of farmhouse |
| Mill Lane West side | Eynsham Mill |
| Mill Lane West side | Bridge and attached weir walls approx 1m. E of Eynsham Mill |
| Mill Lane West side | Bridge approx 40m. SW of Eynsham Mill |
| Oxford Road North side | The Talbot Public House and attached stable |
| Twelve Acre Farmhouse | |